

- LEGEND:**
- Track
  - Retaining Wall
  - Right-of-Way
  - Roadway Modifications
  - Ped/Bike Ramps & Sidewalks
  - Structure
  - Planting Area
  - Direction of Traffic

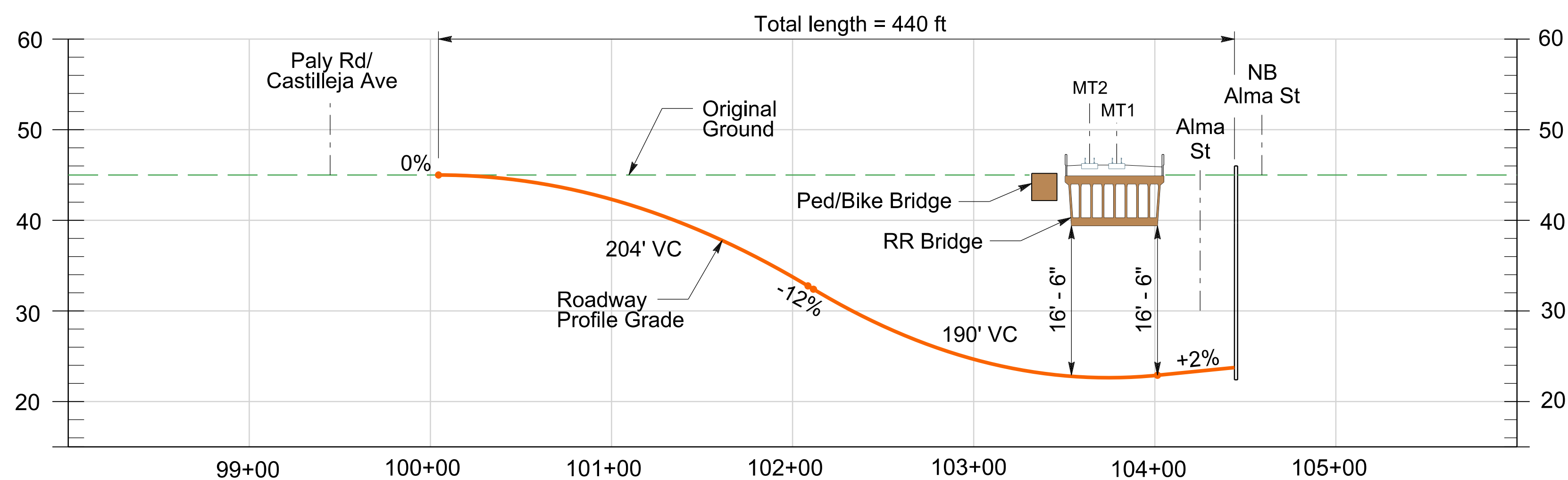
**Churchill Ave Aerial View (Plan)**

**Churchill Underpass Plan & Profile**

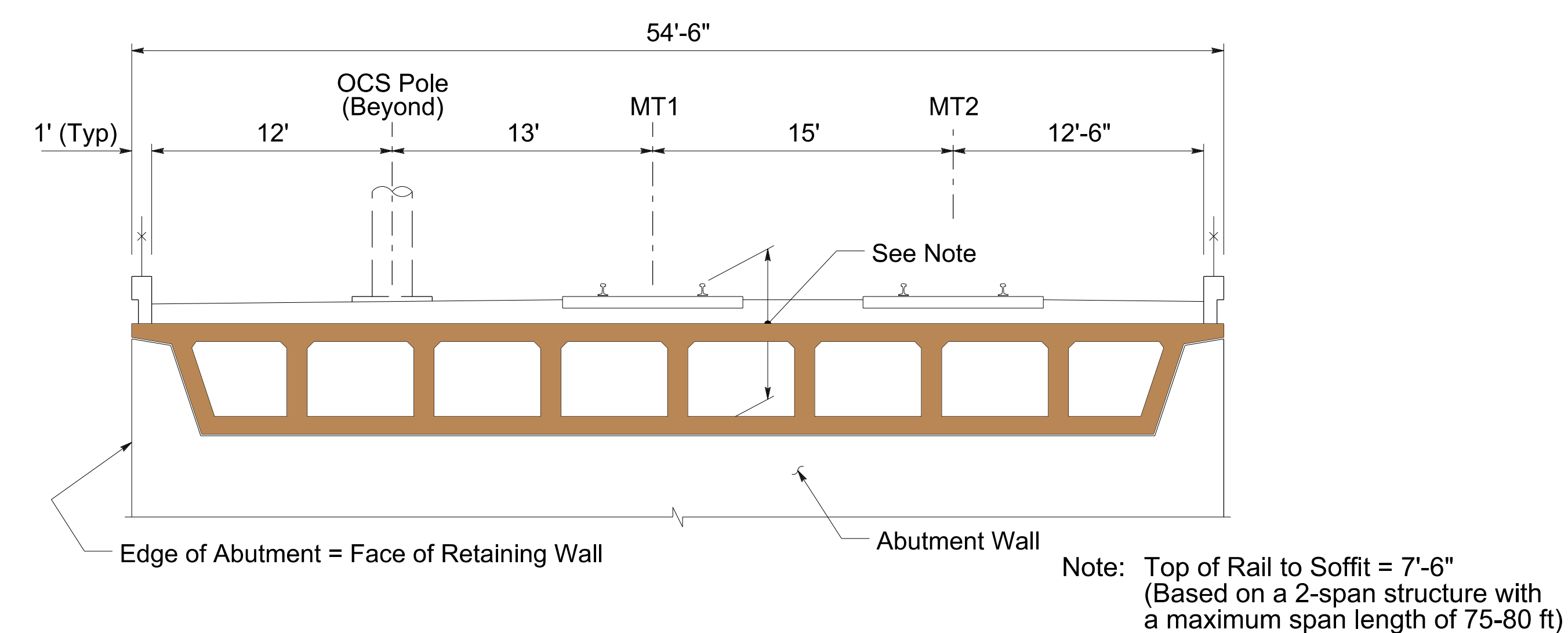
**PRELIMINARY**  
FOR DISCUSSION PURPOSES ONLY



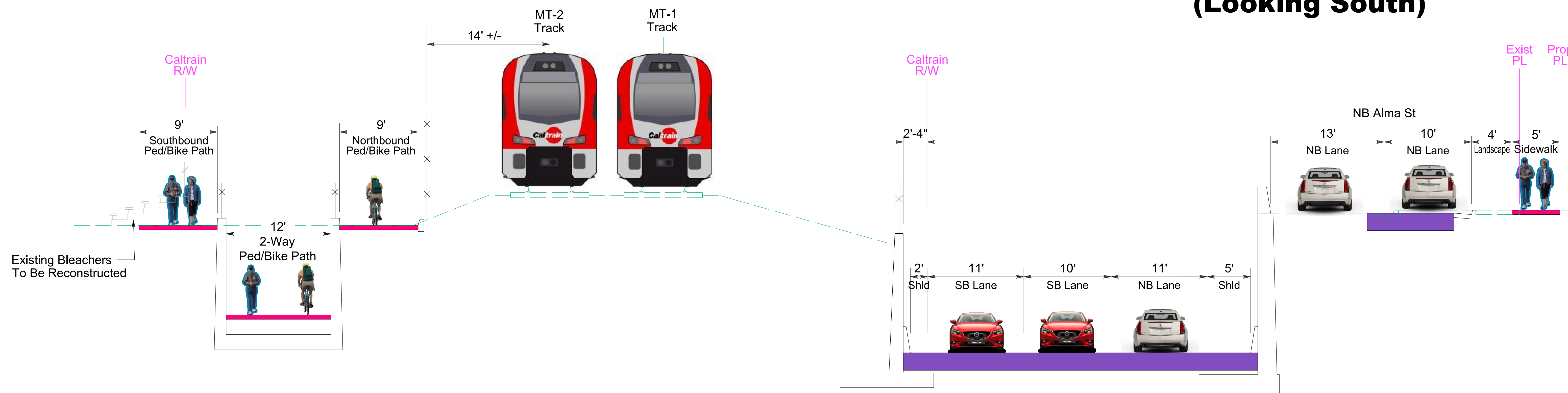




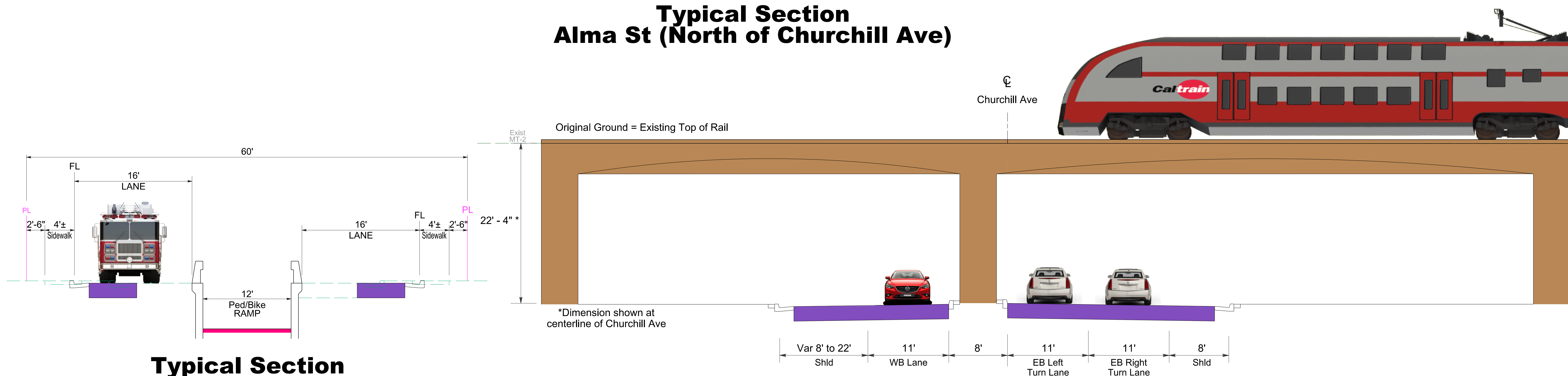
**Churchill Ave (Profile)**



**Bridge Typical Section at Churchill Ave (Looking South)**



**Typical Section Alma St (North of Churchill Ave)**



**Typical Section Kellogg Ave or Seale Ave**

**Typical Section Churchill Ave Underpass**

**PRELIMINARY**  
FOR DISCUSSION PURPOSES ONLY